

Welcome to Lopez Hill

The trail system of Lopez Hill has been built and is maintained by trail users and other volunteer citizens of Lopez Island.

Please preserve the natural and scenic values of this special place by practicing the **Leave No Trace Ethics**.

Some of the Lopez Hill trails cross onto private land. Please observe all trail closures and respect private property.

We hope you have a safe and enjoyable visit to the "Heart of Lopez."

About Lopez Hill

Lopez Hill is owned by the Washington State Department of Natural Resources (DNR) and is designated as School Trust Land. As of June 2009, San Juan County and the DNR have signed a 50-year lease which will protect the land from logging and development.

The Friends of Lopez Hill are dedicated to maintaining public ownership of Lopez Hill for the use and enjoyment of present and future generations. See our websites lopezhill.org and groups.yahoo.com/group/lopezhill for information about the Friends of Lopez Hill and the current management status of Lopez Hill.

Please be careful! *The Friends of Lopez Hill are not responsible for any injury that may occur as the result of using this map. Trails may not be signed, and you can get lost. Use the trails at your own risk.*

For current hunting regulations and seasons, see:
wdfw.wa.gov/huntcorn.htm

Lopez Hill Trails

Lopez Hill's trails have been designed and built to reflect the remote and rugged character of the Hill. The trails are unsurfaced singletrack and include numerous roots, rocks, and steep grades.

Trails are recommended for intermediate to advanced mountain bikers and equestrians. Hikers and trail runners will also find that the trails offer them a good challenge.



Share
the Trail

Leave No Trace Ethics

- * Pack it in, pack it out.
- * Leave plants, animals, rocks, and other objects as you find them.
- * Observe wildlife from a distance.
- * Avoid wildlife during sensitive times: breeding, nesting, raising young, and winter.
- * Never feed wildlife.
- * Control and clean up after pets or leave them at home.
- * Avoid loud voices and noises.
- * Respect other visitors.

Suggested map donation: \$2.00. Your donations help fund trail maintenance and improvements, as well as costs for printing and public outreach.

Donation checks may be mailed to:

Friends of Lopez Hill
PO Box 292, Lopez Island, WA 98261.
©2009 Friends of Lopez Hill

LOPEZ HILL TRAILS



Lookout Point (Lopez Hill) July 4, 1897



Lopez Hill Trails Map

Lopez Island, Washington



NO MOTORIZED VEHICLES



NO FIRES

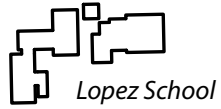


PUBLIC PARKING

School Road

Lopez Sound Road

Lopez Sound Road

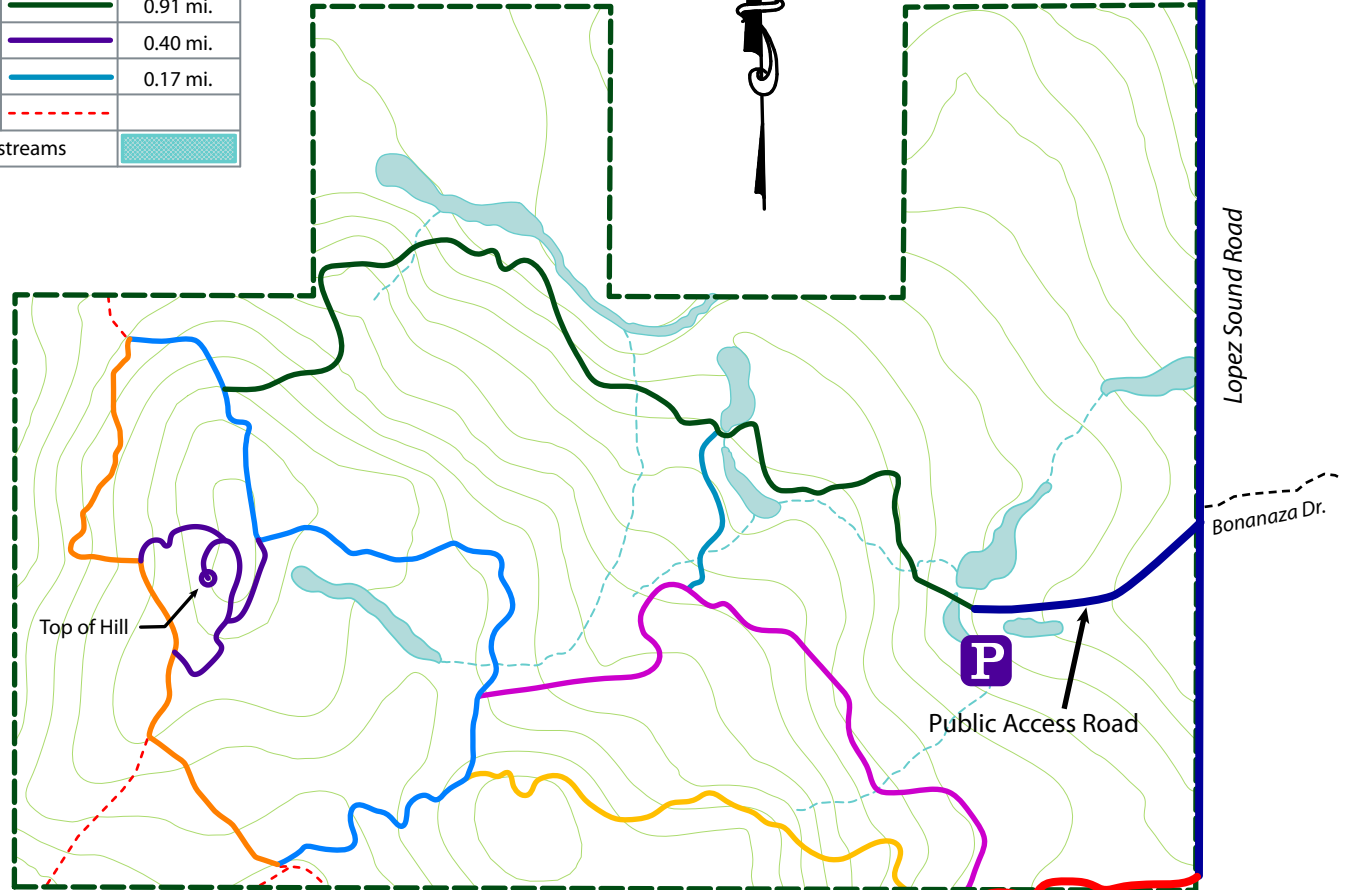
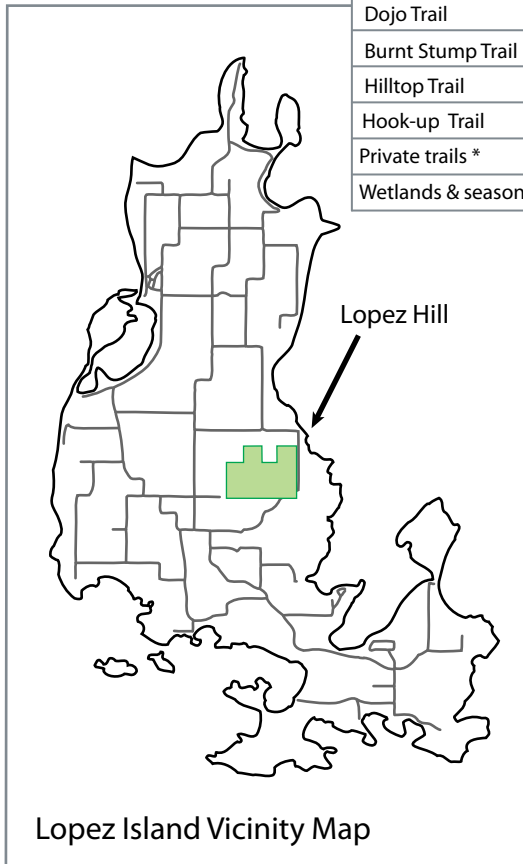


Trail Identification		
Trail Name	Symbol	Distance
3 Cedars Trail		0.90 mi.
Muerte Trail		0.50 mi.
Rainbow Trail		0.70 mi.
Dojo Trail		0.61 mi.
Burnt Stump Trail		0.91 mi.
Hilltop Trail		0.40 mi.
Hook-up Trail		0.17 mi.
Private trails *		
Wetlands & seasonal streams		

* Private trails are shown for reference only. Please respect surrounding landowners by staying on public trails.



Center Road



Lopez Hill Road
(No public access to Lopez Hill)

UNIMPROVED COUNTY ROAD
MAY BE IMPASSABLE IN WINTER